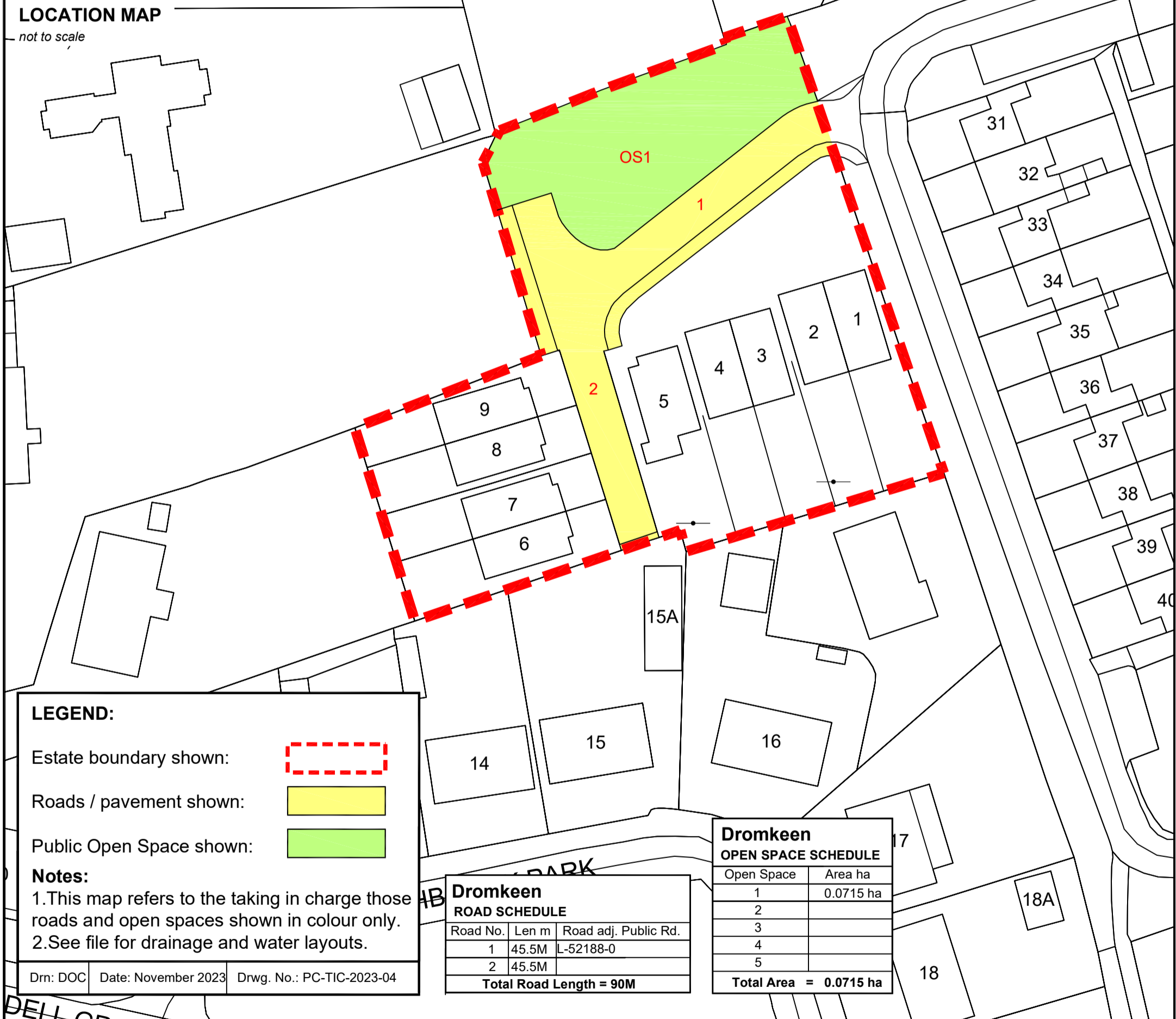


LOCATION MAP

not to scale



LEGEND:

- Estate boundary shown:
- Roads / pavement shown:
- Public Open Space shown:

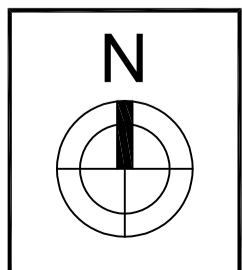
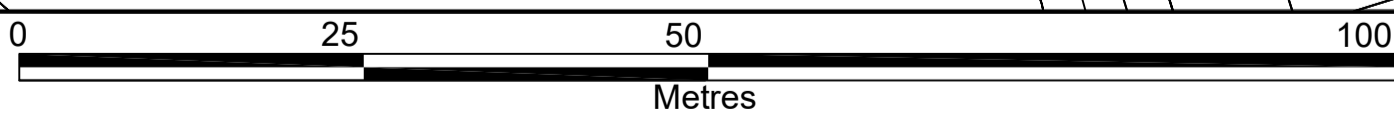
Notes:

1. This map refers to the taking in charge those roads and open spaces shown in colour only.
2. See file for drainage and water layouts.

Drm: DOC Date: November 2023 Drwg. No.: PC-TIC-2023-04

Dromkeen ROAD SCHEDULE			
Road No.	Len m	Road adj.	Public Rd.
1	45.5M	L-52188-0	
2	45.5M		
Total Road Length = 90M			

Dromkeen OPEN SPACE SCHEDULE	
Open Space	Area ha
1	0.0715 ha
2	
3	
4	
5	
Total Area = 0.0715 ha	



**Taking In Charge Roads and Open Spaces
Site Layout Plan
The Orchard, Greystones, Co.Wicklow.**

WICKLOW COUNTY COUNCIL
PLANNING, DEVELOPMENT & ENVIRONMENT
DIRECTOR OF SERVICES:
BREEGE KILKENNY